





County:
Rusk
Texas

- Legend**
-  Buckeye Pipelines
 -  Buckeye Facilities
 -  County Borders
 -  Highways



1 in = 5 miles

For more detailed pipeline information see the NPMS public map viewer at www.npms.phmsa.dot.gov/