





County:  
Wood  
Ohio

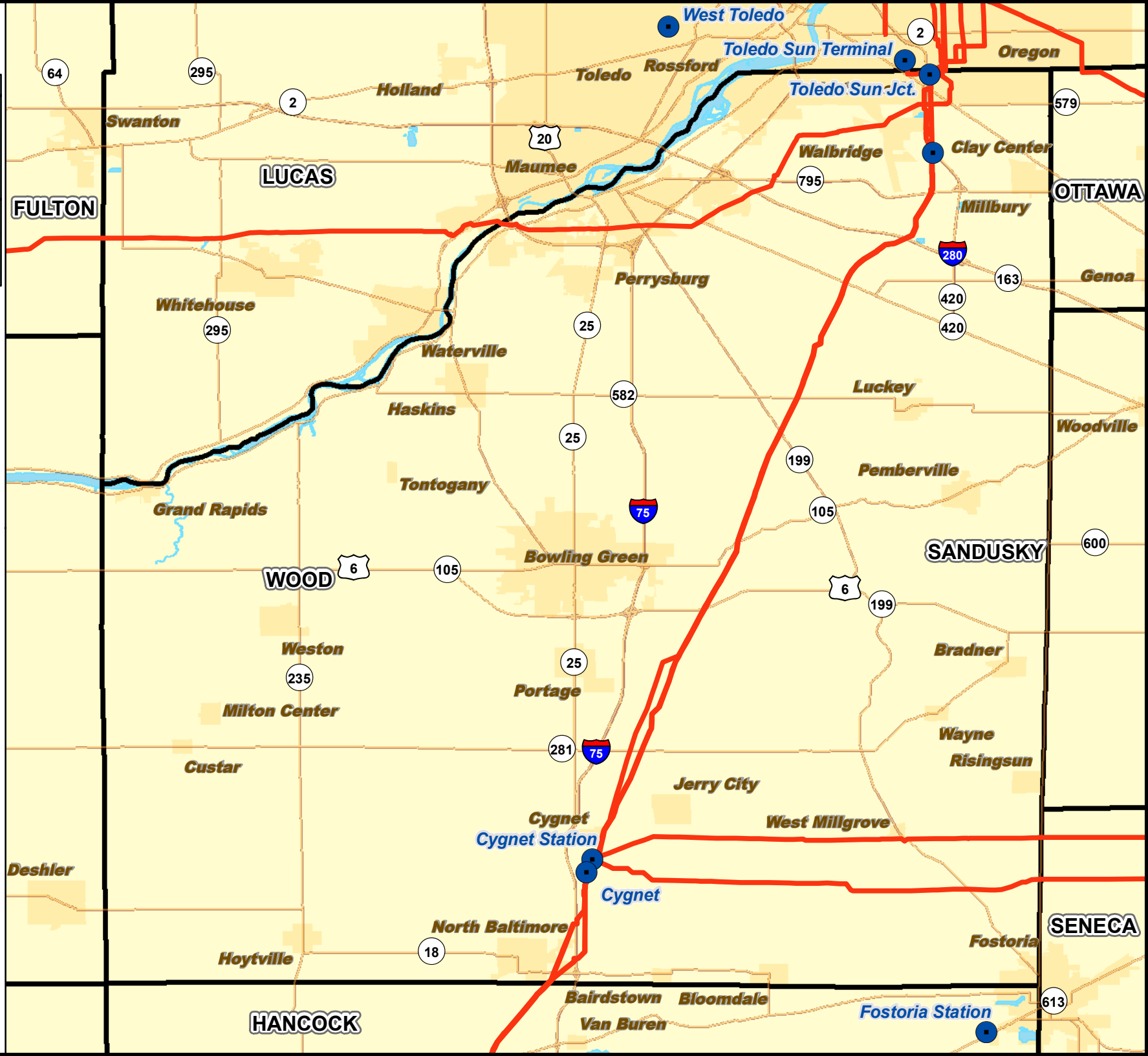
Legend

-  Buckeye Pipelines
-  Buckeye Facilities
-  County Borders
-  Highways



1 in = 4 miles

For more detailed pipeline information see the NPMS public map viewer at [www.npms.phmsa.dot.gov/](http://www.npms.phmsa.dot.gov/)



HANCOCK

SENECA

613

600

163

579

2

420

420

199

105

199

25

281

18

25

25

582

20

2

295

295

64

295

FULTON

LUCAS

OTTAWA

Genoa

Woodville

SANDUSKY

WOOD

6

105

6

Bradner

Wayne

Risingsun

Jerry City

West Millgrove

Cygnets

Cygnets Station

Cygnets

North Baltimore

Bairdstown Bloomdale

Van Buren

Fostoria Station

Fostoria

Toledo Sun Terminal

Toledo Sun Jct.

Walbridge

Clay Center

Millbury

Perrysburg

Waterville

Haskins

Tontogany

Whitehouse

Grand Rapids

Swanton

Holland

Toledo

Rossford

West Toledo

Oregon

Deshler

Custar

Milton Center

Weston

Portage

Bairdstown

Bloomdale

Van Buren

Hoytville