





County:
St Clair
Michigan

Legend

-  Buckeye Pipelines
-  Buckeye Facilities
-  County Borders
-  Highways



1 in = 6 miles

For more detailed pipeline information see the NPMS public map viewer at www.npms.phmsa.dot.gov/

Jan 19, 2012

www.Buckeye.com

