





County:  
Will  
Illinois

Legend

-  Buckeye Pipelines
-  Buckeye Facilities
-  County Borders
-  Highways



1 in = 6 miles

For more detailed pipeline information see the NPMS public map viewer at [www.npms.phmsa.dot.gov/](http://www.npms.phmsa.dot.gov/)

Jan 20, 2012

[www.Buckeye.com](http://www.Buckeye.com)