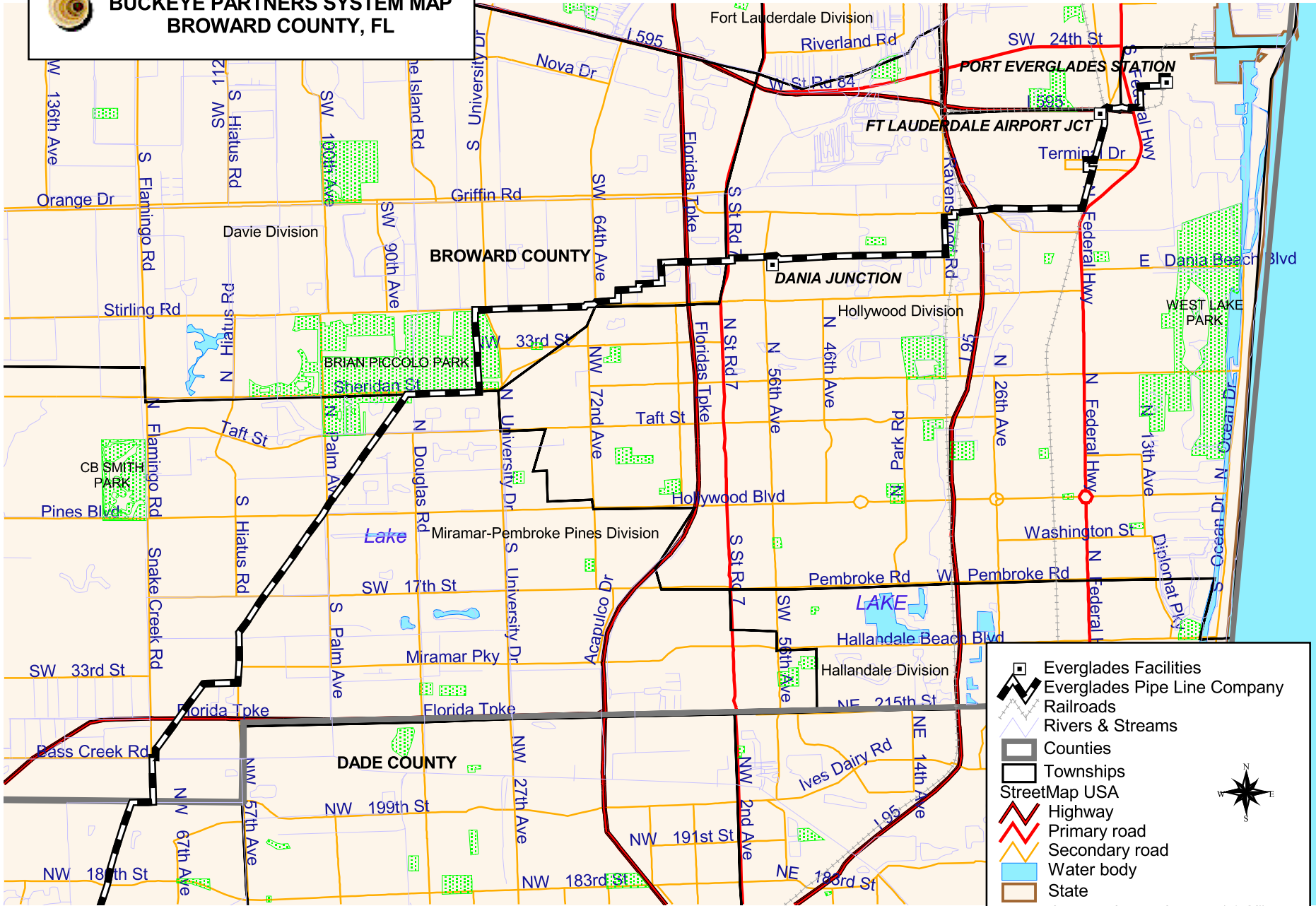
















BUCKEYE PARTNERS SYSTEM MAP BROWARD COUNTY, FL



 Everglades Facilities
 Everglades Pipe Line Company
 Railroads
 Rivers & Streams
 Counties
 Townships
 StreetMap USA
 Highway
 Primary road
 Secondary road
 Water body
 State



 0.7 0 0.7 1.4 Miles